

CITY OF COMMERCE
10-YEAR SWITRS COLLISION DATABASE
EASTERN AVENUE, FROM HARBOR ST TO WASHINGTON BLVD
JAN. 1, 2013 - SEP. 30, 2023

CASE ID	COLL. DATE	COLL. TIME	PRIMARY ROAD	SECONDARY ROAD	DIST.	DIR.	INTERS.	WEATH. 1	COLL. SEVERITY	PRIM. PCF	PCF	HIT AND RUN	TYPE OF COLL.	MOTOR VEHICLE INVOLVED WITH	ROAD SURF.	
										COLL. FACT.	VIOL. CAT.		VIOL.	PCF VIOL.		
EASTERN AVENUE AT HARBOR STREET																
5910021	20130226	1505	EASTERN AV	HARBOR ST	0		Y	A	1	A	3	22350	N	D	C	A
6165266	20130717	1640	EASTERN AV	HARBOR ST	0		Y	A	0	A	12	21453	N	D	C	A
6792017	20141222	1400	EASTERN AV	HARBOR ST	0		Y	A	4	A	12	21453	N	D	C	A
8207898	20160704	1415	HARBOR ST	EASTERN AV	0		Y	A	4	A	9	21453	N	D	C	A
8444081	20170707	910	EASTERN AV	HARBOR ST	250	S	N	A	0	A	9	21804	N	B	C	A
8686655	20180530	2018	EASTERN AV	HARBOR ST	10	N	N	A	0	A	12	22450	N	C	C	A
8913219	20181031	1046	HARBOR ST	EASTERN AV	21	W	N	A	0	A	12	21453	N	C	C	A
8918743	20190216	230	EASTERN AV	HARBOR ST	50	S	N	-	0	A	0	20002	M	-	-	A
9337001	20210716	705	HARBOR ST	EASTERN AV	0		Y	A	0	A	12	21453	M	D	C	A
9420694	20220103	1547	EASTERN AV	HARBOR ST	10	N	N	A	4	A	4	21703	N	C	D	A
9403914	20220109	1210	EASTERN AV	HARBOR ST	0		Y	A	0	D	0		N	D	C	A
9492203	20220630	955	HARBOR ST	EASTERN AV	0		Y	A	0	A	4	21703	N	C	C	A
9553273	20230113	1701	EASTERN AV	HARBOR ST	0		Y	C	0	A	9	21801	N	A	C	B
9565100	20230320	1815	EASTERN AV	HARBOR ST	0		Y	B	3	A	1	23152	N	D	C	A

EASTERN AVENUE AT JILLSON STREET

6127462	20130511	831	EASTERN AV	JILLSON ST	0		Y	A	0	A	9	21802	N	D	C	A
6114486	20130601	1700	EASTERN AV	JILLSON ST	0		Y	A	4	A	9	21802	N	D	C	A
6112215	20130608	1750	EASTERN AV	JILLSON ST	0		Y	B	0	A	9	21802	N	D	C	A
6316819	20131220	1135	EASTERN AV	JILLSON ST	0		Y	A	4	A	9	21802	N	D	C	A
6316545	20131224	1602	EASTERN AV	JILLSON ST	0		Y	A	0	A	9	21802	N	D	C	A
6472632	20140415	1545	EASTERN AV	JILLSON ST	0		Y	A	0	A	9	21802	N	D	C	A
6587658	20140715	1545	EASTERN AV	JILLSON ST	0		Y	A	4	A	9	21802	N	D	C	A
8025131	20160227	904	EASTERN AV	JILLSON ST	0		Y	A	0	A	8	22107	N	D	C	A
8047545	20160227	1036	EASTERN AV	JILLSON ST	0		Y	A	0	A	9	21800	N	B	C	A
8022626	20160301	1600	EASTERN AV	JILLSON ST	0		Y	A	0	A	9	21802	N	D	C	A
8207839	20160707	1141	EASTERN AV	JILLSON ST	0		Y	A	0	A	9	21801	N	D	C	A
8444105	20170713	840	EASTERN AV	JILLSON ST	0		Y	A	0	A	9	21802	N	D	C	A
8445655	20170821	1215	EASTERN AV	JILLSON ST	0		Y	A	0	A	9	21802	N	D	C	A

CITY OF COMMERCE
10-YEAR SWITRS COLLISION DATABASE
EASTERN AVENUE, FROM HARBOR ST TO WASHINGTON BLVD
JAN. 1, 2013 - SEP. 30, 2023

CASE ID	COLL. DATE	COLL. TIME	PRIMARY ROAD	SECONDARY ROAD	DIST.	DIR.	INTERS.	WEATH. 1	COLL. SEVERITY	PRIM. COLL. FACT.	PCF VIOL. CAT.	PCF VIOL.	HIT AND RUN	TYPE OF COLL.	MOTOR VEHICLE INVOLVED WITH ROAD SURF.	
8608851	20180223	1806	EASTERN AV	JILLSON ST	0		Y	A	0	D	0		N	D	C	C
8603464	20180301	1830	EASTERN AV	JILLSON ST	50	S	N	A	0	A	8	22107	M	B	C	A
8690279	20180329	2114	EASTERN AV	JILLSON ST	12	S	N	A	0	A	9	21800	N	D	C	A
8676940	20180523	1841	EASTERN AV	JILLSON ST	17	S	N	A	0	A	9	21801	N	D	C	A
8650126	20180723	950	EASTERN AV	JILLSON ST	0		Y	A	0	A	9	21802	N	D	C	A
8705711	20180729	1106	EASTERN AV	JILLSON ST	25	N	N	A	0	A	3	22350	N	-	C	A
8746059	20180918	1300	EASTERN AV	JILLSON ST	0		Y	A	0	A	9	21801	N	D	C	A
8770759	20181116	715	EASTERN AV	JILLSON ST	0		Y	A	0	A	0	21302	N	D	C	A
8946440	20190328	918	JILLSON ST	EASTERN AV	0	E	N	A	0	A	8	22107	N	B	E	A
8927267	20190611	726	EASTERN AV	JILLSON ST	0		Y	A	0	A	9	21804	N	D	C	A
8927482	20190724	1653	JILLSON ST	EASTERN AV	19	W	N	A	4	A	6	21755	N	D	C	A
8957083	20190807	1200	EASTERN AV	JILLSON ST	0		Y	A	0	A	-		N	D	C	A
9052671	20190923	1530	EASTERN AV	JILLSON ST	40	N	N	A	4	A	3	22350	N	C	C	A
9074291	20200305	1517	EASTERN AV	JILLSON ST	0		Y	A	4	A	9	21801	N	D	C	A
9140113	20200622	1458	EASTERN AV	JILLSON ST	0		Y	A	0	A	9	21804	N	D	C	-
9236393	20200921	2130	EASTERN AV	JILLSON ST	0		Y	A	2	A	12	22450	N	-	C	A
9401198	20211109	1627	EASTERN AV	JILLSON ST	15	N	N	A	0	D	0		N	D	C	A
9400544	20211130	1900	EASTERN AV	JILLSON ST	0		Y	A	0	A	8	22107	N	E	I	A
9477332	20220501	211	EASTERN AV	JILLSON ST	40	N	N	A	0	-	-		N	A	-	A
9553268	20230110	846	EASTERN AV	JILLSON ST	0		N	B	0	A	8	22107	N	B	C	B
9564443	20230307	1624	EASTERN AV	JILLSON ST	0		Y	C	0	A	3	22350	M	B	D	B
9564476	20230322	1100	EASTERN AV	JILSON ST	0		Y	C	0	A	3	22350	M	D	C	B
9603239	20230421	930	EASTERN AV	JILLSON ST	0		Y	A	0	A	21	22106	N	D	C	A
9602863	20230629	1835	EASTERN AV	JILLSON ST	0		Y	A	3	A	8	22107	N	D	C	A
9597327	20230630	1713	EASTERN AV	JILLSON ST	0		Y	A	0	A	8	22107	N	D	C	A

EASTERN AVENUE AT WASHINGTON BOULEVARD

6024202	20130310	1430	EASTERN AV	WASHINGTON BL	0		Y	A	4	A	12	21453	N	D	C	A
6033930	20130415	1033	WASHINGTON BL	EASTERN AV	44	E	N	B	0	A	3	22350	N	C	C	B
6113102	20130529	1810	EASTERN AV	WASHINGTON BL	12	N	N	A	0	A	21	22106	N	C	C	A
6114545	20130618	1930	WASHINGTON BL	EASTERN AV	76	E	N	A	0	A	3	22350	N	C	C	A

CITY OF COMMERCE
10-YEAR SWITRS COLLISION DATABASE
EASTERN AVENUE, FROM HARBOR ST TO WASHINGTON BLVD
JAN. 1, 2013 - SEP. 30, 2023

CASE ID	COLL. DATE	COLL. TIME	PRIMARY ROAD	SECONDARY ROAD	DIST.	DIR.	INTERS.	WEATH. 1	COLL. SEVERITY	PRIM. COLL. FACT.	PCF VIOL. CAT.	PCF VIOL.	HIT AND RUN	TYPE OF COLL.	MOTOR VEHICLE INVOLVED WITH ROAD SURF.	
6240498	20130927	1630	WASHINGTON BL	EASTERN AV	70	E	N	A	0	A	8	22107	N	B	C	A
6351662	20140117	540	WASHINGTON BL	EASTERN AV	42	W	N	A	0	A	8	22107	N	E	I	A
6471149	20140502	1400	EASTERN AV	WASHINGTON BL	54	S	N	A	0	A	21	22106	M	H	C	A
6585546	20140802	1205	EASTERN AV	WASHINGTON BL	50	S	N	A	0	A	21	22106	N	C	C	A
6651243	20140831	1300	EASTERN AV	WASHINGTON BL	0		Y	B	4	A	12	21453	N	D	C	A
6624109	20140901	1509	EASTERN AV	WASHINGTON AV	40	S	N	A	0	A	7	21658	N	B	C	A
6650845	20140913	1925	WASHINGTON BL	EASTERN AV	0		Y	A	2	A	12	21453	N	D	C	A
8520079	20171016	1302	WASHINGTON BL	EASTERN AV	55	W	N	A	0	A	8	22100	N	D	C	A
8771074	20181124	1610	WASHINGTON BL	EASTERN AV	50	W	N	A	0	A	8	22100	M	B	D	A
8913212	20181126	1843	WASHINGTON BL	EASTERN AV	17	E	N	A	0	A	3	22350	N	C	C	A
8920308	20190310	1700	WASHINGTON BL	EASTERN AV	0		Y	A	0	A	5	21460	N	D	C	A
8960081	20190310	1737	WASHINGTON BL	WASHINGTON BL 560	0		Y	A	0	A	1	23152	N	A	C	A
9094445	20190522	2213	EASTERN AV	WASHINGTON BL	0	W	N	A	0	A	0	20001	M	C	C	A
8948579	20190723	600	WASHINGTON BL	EASTERN AV	40	N	N	A	0	A	-		N	D	C	A
9046049	20190928	1630	WASHINGTON BL	EASTERN AV	0		Y	A	0	A	9	21804	N	D	C	A
9048129	20191114	820	WASHINGTON BL	EASTERN AV	0		Y	B	0	A	3	22350	N	C	D	A
9053081	20191204	1200	EASTERN AV	WASHINGTON BL	0		Y	C	0	A	9	21801	N	D	C	B
9093221	20200204	1716	WASHINGTON BL	EASTERN AV	0		Y	A	0	A	3	22350	N	C	C	A
9090925	20200301	1025	WASHINGTON BL	EASTERN AV	0		Y	A	4	A	6	21750	N	B	C	A
9090366	20200302	1139	EASTERN AV	WASHINGTON BL	0	S	N	A	0	A	8	22107	N	B	C	A
9140247	20200607	1737	WASHINGTON BL	EASTERN AV	38	W	N	A	3	A	12	21453	N	D	C	A
9159671	20200626	330	EASTERN AV	WASHINGTON BL	0		Y	A	0	A	12	21453	N	B	C	A
9223389	20200805	1149	EASTERN AV	WASHINGTON BL	0		Y	A	0	A	8	22107	N	B	C	A
9368588	20211011	910	WASHINGTON BL	EASTERN AV	60	E	N	A	0	A	9	21804	N	D	C	A
9413502	20211223	1500	WASHINGTON BL	EASTERN AV	30	W	N	C	0	-	-		N	B	C	B
9420253	20220211	800	EASTERN AV	WASHINGTON BL	0	S	N	A	0	A	9	21804	M	D	C	A
9519547	20220817	630	EASTERN AV	WASHINGTON BL	150	S	N	B	0	A	8	22107	N	B	C	A
9556309	20221022	1900	EASTERN AV	WASHINGTON BL	0		Y	A	0	A	12	21453	N	D	C	A
9553158	20221128	840	S EASTERN AV	WASHINGTON BL	80	S	N	A	0	A	8	22100	M	B	C	A
9540090	20221202	700	EASTERN AV	WASHINGTON BL	222	N	N	C	0	A	4	21703	N	C	C	B

**CITY OF COMMERCE
 10-YEAR SWITRS COLLISION DATABASE
 EASTERN AVENUE, FROM HARBOR ST TO WASHINGTON BLVD
 JAN. 1, 2013 - SEP. 30, 2023**

CASE ID	COLL. DATE	COLL. TIME	PRIMARY ROAD	SECONDARY ROAD	DIST.	DIR.	INTERS.	WEATH.	COLL. SEVERITY	PRIM. COLL. FACT.	PCF VIOL. CAT.	PCF VIOL.	HIT AND RUN	TYPE OF COLL.	MOTOR	VEHICLE INVOLVED	ROAD SURF.
															WITH	ROAD	

NOTES:

Weather 1

- A - Clear
- B - Cloudy
- C - Raining
- D - Snowing
- E - Fog
- F - Other
- G - Wind
- Not Stated

Collision Severity

- 1 - Fatal
- 2 - Injury (Severe)
- 3 - Injury (Other Visible)
- 4 - Injury (Complaint of Pain)
- 0 - PDO (Property Damage Only)

Primary Collision Factor

- A - (Vehicle) Code Violation
- B - Other Improper Driving
- C - Other Than Driver
- D - Unknown
- E - Fell Asleep
- Not Stated

PCF Violation Category

- 01 - Driving or Bicycling Under Influence
- 02 - Impeding Traffic
- 03 - Unsafe Speed
- 04 - Following Too Closely
- 05 - Wrong Side of Road
- 06 - Improper Passing
- 07 - Unsafe Lane Change
- 08 - Improper Turning
- 09 - Automobile ROW
- 10 - Pedestrian ROW
- 11 - Pedestrian Violation
- 12 - Traffic Signals and Signs
- 13 - Hazardous Parking
- 14 - Lights
- 15 - Brakes
- 16 - Other Equipment
- 17 - Other Hazardous Violation
- 18 - Other Than Driver (or Ped)
- 19 -
- 20 -
- 21 - Unsafe Starting or Backing
- 22 - Other Improper Driving
- 23 - Pedestrian or "Other" Under the Influence
- 24 - Fell Asleep
- 00 - Unknown
- Not Stated

Hit and Run

- F - Felony
- M - Misdemeanor
- N - Not Hit & Run

Type of Collision

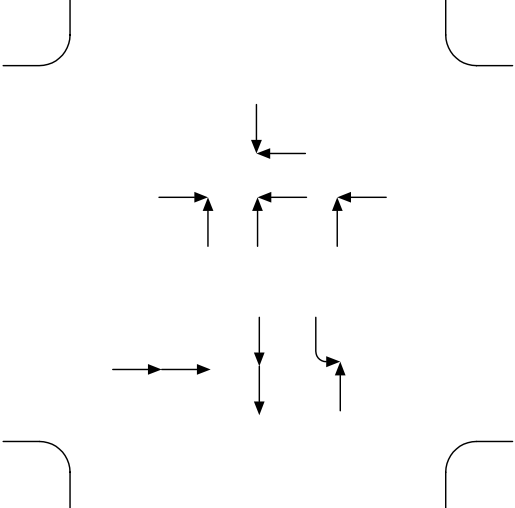
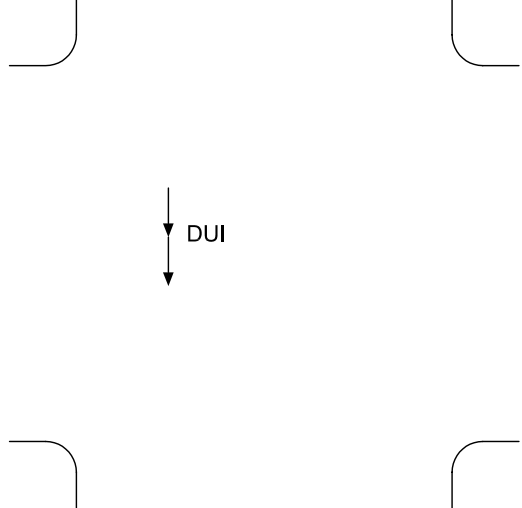
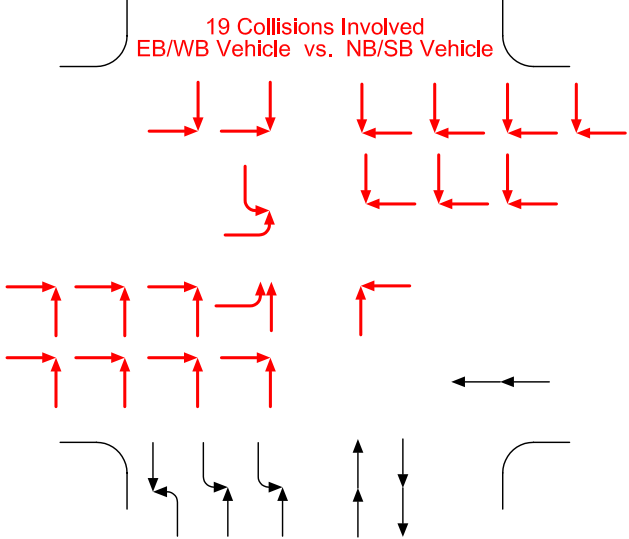
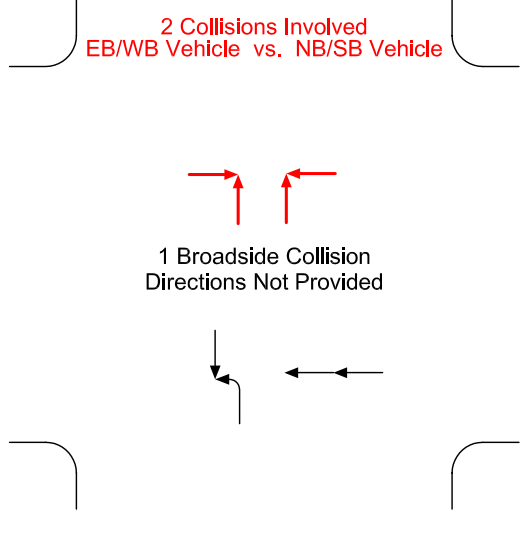
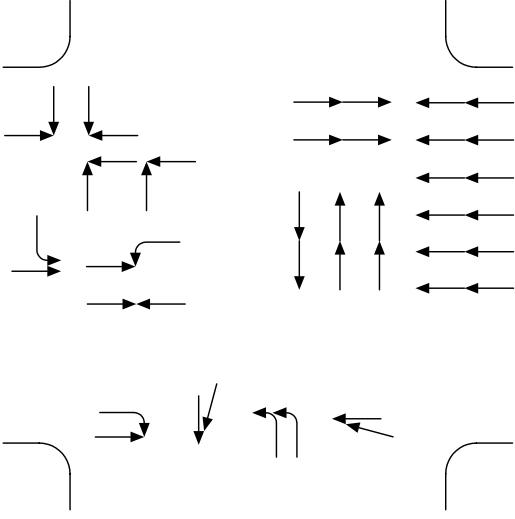
- A - Head-On
- B - Sideswipe
- C - Rear-End
- D - Broadside
- E - Hit Object
- F - Overturned
- G - Vehicle/Pedestrian
- H - Other
- Not Stated

Motor Vehicle Involved With:

- A - Non-Collision
- B - Pedestrian
- C - Other Motor Vehicle
- D - Motor Vehicle on Other Roadway
- E - Parked Motor Vehicle
- F - Train
- G - Bicycle
- H - Animal
- I - Fixed Object
- J - Other Object
- Not Stated

Road Surface

- A - Dry
- B - Wet
- C - Snowy or Icy
- D - Slippery
- Not Stated

	2013 TO 2019 (7 YEARS)	MAR. 2023 TO SEP. 2023 (6 MONTHS)
EASTERN AVENUE AT HARBOR STREET	<p>7 Total Collisions</p> 	<p>1 Total Collision</p> <p>DUI</p> 
EASTERN AVENUE AT JILLSON STREET	<p>25 Total Collisions</p> <p>19 Collisions Involved EB/WB Vehicle vs. NB/SB Vehicle</p> 	<p>5 Total Collisions</p> <p>2 Collisions Involved EB/WB Vehicle vs. NB/SB Vehicle</p> <p>1 Broadside Collision Directions Not Provided</p> 
EASTERN AVENUE AT WASHINGTON BOULEVARD	<p>22 Total Collisions</p> 	<p>0 Total Collisions</p> 